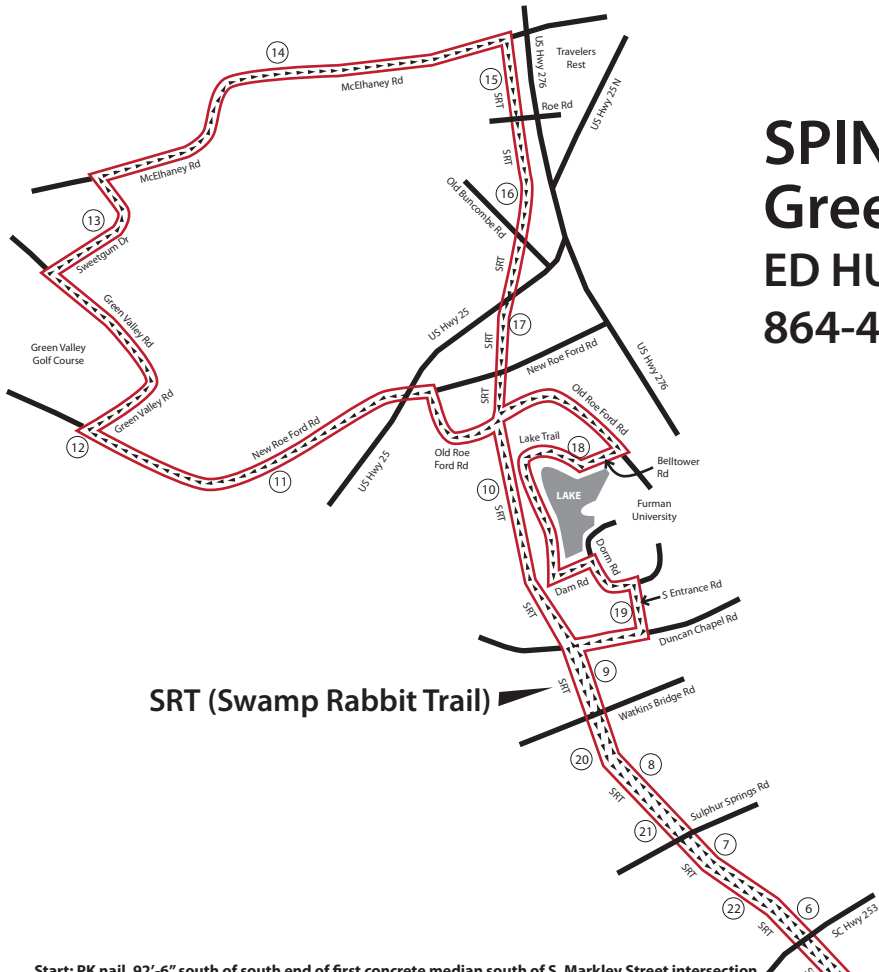


SPINX MARATHON Alt 2 Greenville, S.C.

ED HUGHES
864-419-6788

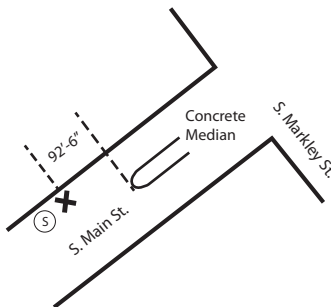
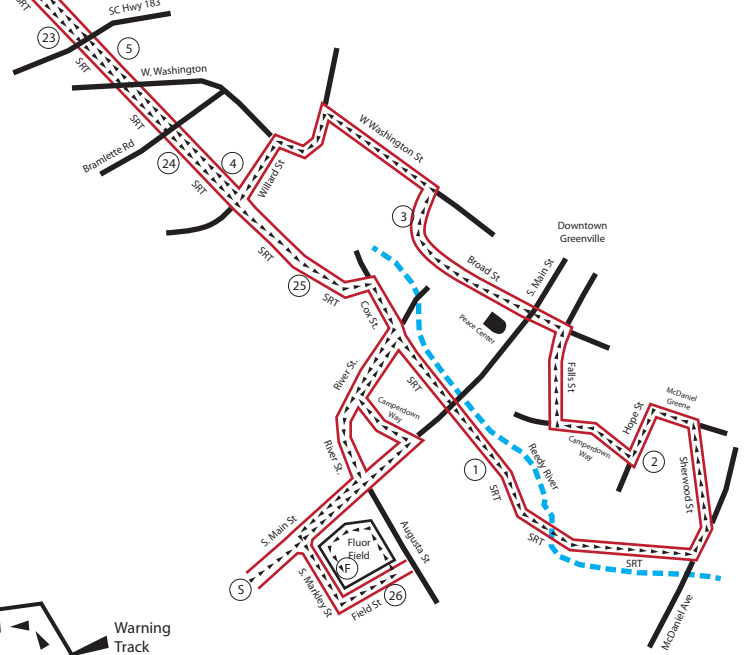


SRT (Swamp Rabbit Trail)

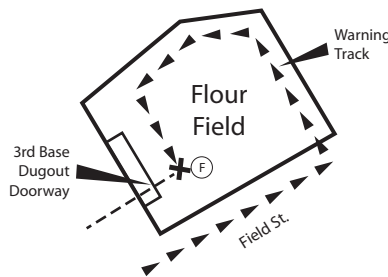


MAP NOT TO SCALE

- Start: PK nail, 92'-6" south of south end of first concrete median south of S. Markley Street intersection
- 1 Mile: 12'-8" south (after) north edge of bridge (Main St. overpass)
- 2 Mile: 15'-8" north (before) edge of curb on north side of Camperdown Way
- 3 Mile: 33'-0" south (before) fire hydrant on west side of Broad St., in front of Greenville Water System HQ
- 4 Mile: 98'-9" north (after) SRT mile marker 32.5
- 5 Mile: 25'-6" north (after) SRT mile marker 31.5
- 6 Mile: 27'-9" north (after) SRT mile marker 30.5
- 7 Mile: 21'-3" north (after) SRT mile marker 29.5
- 8 Mile: 19'-2" north (after) SRT mile marker 28.5
- 9 Mile: 18'-7" north (after) SRT mile marker 27.5
- 10 Mile: 25'-4" north (after) SRT mile marker 26.5
- 11 Mile: 41'-9" east (before) east edge of asphalt driveway at #1215 Roe Ford Rd.
- 12 Mile: 8'-8" east (before) power pole at intersection of Green Valley Rd. and Roe Ford Rd.
- 13 Mile: 2'-10" west (before) west edge of asphalt driveway at #39 Sweetgum Dr.
- 14 Mile: 40'-3" east (after) start of guardrail on north side of McElhaney Rd., just east of Havenwood Ln.
- 15 Mile: 4'-6" north of north edge of driveway to Travelers Rest United Methodist Church.
- 16 Mile: 89'-6" north (before) SRT mile mark 25.2
- 17 Mile: 106'-2" north (before) SRT mile mark 26.2
- 18 Mile: 25'-2" south (before) bollards at entrance to Furman Lake trail
- 19 Mile: 12'-3" south (after) oak tree on north side of asphalt drive to Furman Sportsmedicine Center
- 20 Mile: 117'-5" north (before) SRT mile mark 28.3
- 21 Mile: 138'-10" north (before) SRT mile mark 29.3
- 22 Mile: 132'-5" north (before) SRT mile mark 30.3
- 23 Mile: 391'-8" south (after) SRT mile mark 31.2
- 24 Mile: 302'-6" south (after) SRT mile mark 32.2
- 25 Mile: 63'-6" south (after) 4" bollard in center of trail on south side of Westfield St.
- 26 Mile: 35'-2" west (before) sewer manhole in Field St., in front of Shoeless Joe Jackson museum
- Finish: Doorway at south end of 3rd base dugout at Fluor Field



START



FINISH